

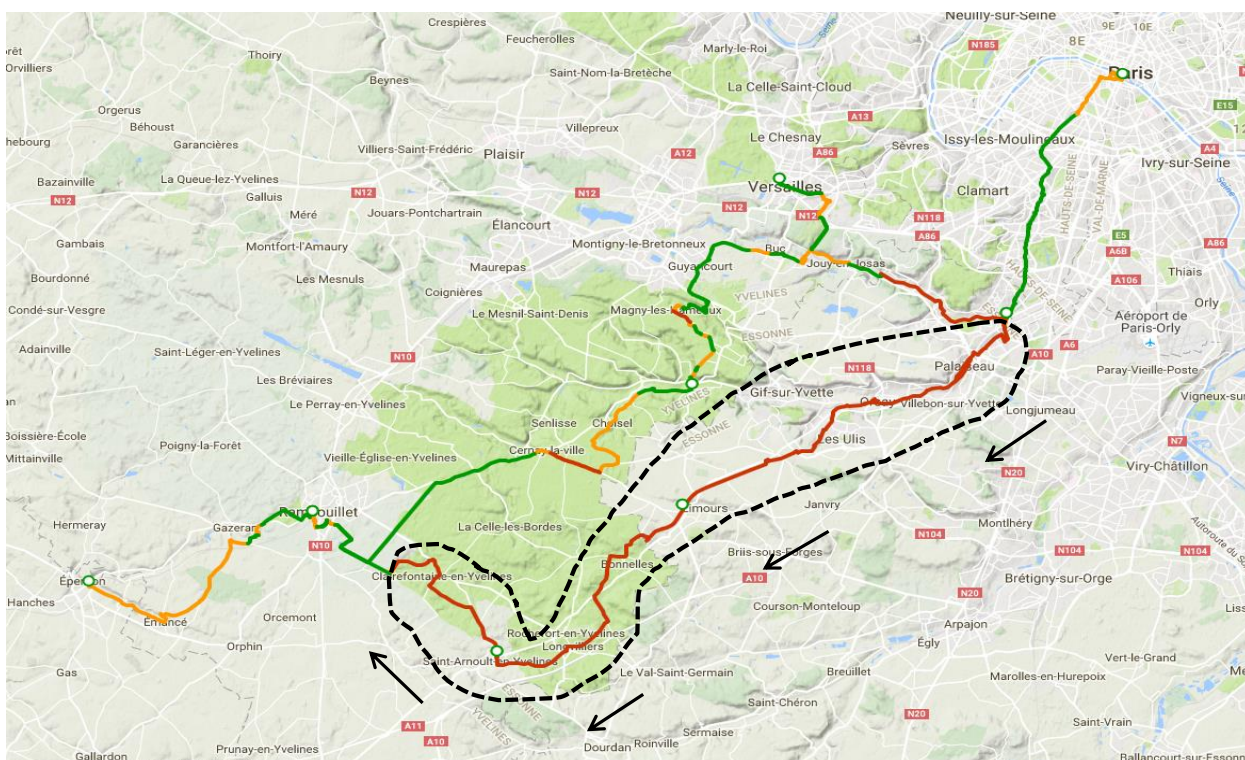
Roadbook The VELOSCENIC

Direction Paris > Mont Saint Michel

From Massy (91) to Rambouillet (78) via Limours (south option)

Roadbook of the section between Massy to Rambouillet via the Essonne and the Yvelines Counties. Due to the lack of road signs on this part, we advise to guide yourself with this Roadbook. It has been created by the Yvelines County Council. As kilometers are reckoned on the internet, distances may be slightly different in reality.

The map should be read as if “the cyclist arrives from the bottom of the sketch” and then you may take the road or the direction indicated by the red arrow.



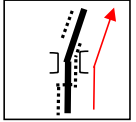
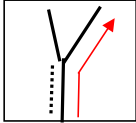
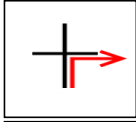
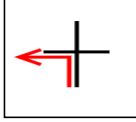
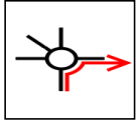
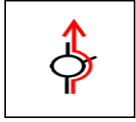
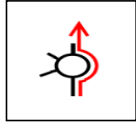
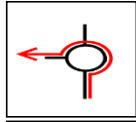
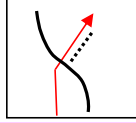
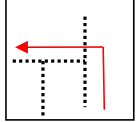



Legend:

GS : Go straight ahead **R** : Turn right **L** : Turn left

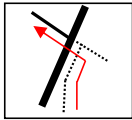
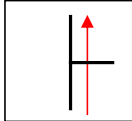
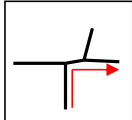
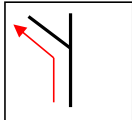
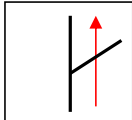
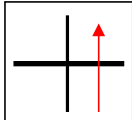


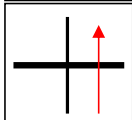
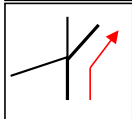
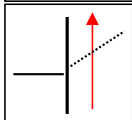
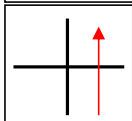
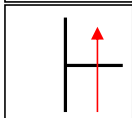
WARNING : dangerous crossing (high traffic and/or speed)

- | | | | |
|-------|------------------------------|-----------|---|
| | Path | | Passage across or under a bridge |
| — | Narrow road | — — — — — | Railway |
| — | Normal road | | Stretch of water |
| — | Large road with high traffic | | Landmark (park, building, parking, etc) |

Km	Directions		Sketch
Coulée verte			
0,0	0 m	After riding the <i>Coulée Verte (Green Way)</i> from Paris, you arrive in Massy to the roundabout "19 mars 1962" GS - take the 2nd exit following the bike path to the left, along the Avenue des Martyrs de Soweto. <i>For the north route of the Veloscenic towards Versailles, follow the bike path to the right and take the 2nd exit on your right (RD60).</i>	
0,4	After 360 m	L - on the bike path along the Avenue General de Gaulle, go under the railroad bridge End of the Coulée Verte	
Massy			
1,2	After 790 m	R - on the avenue de Paris towards Palaiseau, pass under the railroad bridge	
1,4	After 220 m	R - on the rue Victor Bash	
1,8	After 430 m	L - on the Avenue Carnot towards Gare Massy TGV	
2,7	After 900 m	GS - take the bike path in front of the RER station of Massy-Palaiseau, and go under the motorway bridge	
Palaiseau			
3,7	After 980 m	L - on the bridge as far as the crossroads, and continue on the Boulevard de la Grande Ceinture (RD156)	
3,8	After 150 m	GS - on the boulevard Diderot (RD156)	
4,0	After 160 m	GS - on Rue Général Ferrié after crossing the Avenue des Alliés (RD117) towards the town center, then continue GS in the rue de Paris	
5,5	After 1490 m	R - on the Avenue du 8 mai 1945 (RD988) and then on the Avenue du Général Leclerc (RD988)	
Villebon-sur-Yvette			
6,7	After 1260 m	R - to continue on the Avenue du Général Leclerc (RD988)	
8,1	After 1400 m	L and R - At the junction, take the Avenue Saint-Laurent. Then go on the parking on the left and go back on the bike path on rue de Paris (RD988)	

Km	Directions		Sketch
Orsay			
9,4	After 1240 m	R - go under the road bridge following the bike path and continue on Avenue du Général de Gaulle (RD988)	
9,6	After 240 m	R - on the rue de Paris - end of the bike path	
9,8	After 170 m	R - on rue Boursier	
9,9	After 90 m	L - on rue Archange (RD446)	
10,2	After 300 m	R - at the roundabout, turn right towards Gif-sur-Yvette / Limours on the road to Chartres (RD988)	
11,3	After 1100 m	GS - at the roundabout, go straight towards Gometz / Limours on the road to Chartres (RD988)	
Bures-sur-Yvette			
11,7	After 430 m	GS - at the roundabout, take the first exit <i>For a relaxing break in the park nearby, take the second exit that leads to the parking and follow the greenway</i>	
12,2	After 450 m	L - on rue de Montjay	
12,7	After 560 m	R - on the path that starts behind the bench and the bin. Go straight under the tunnel and continue on the Viaduct des Fauvettes	
Gometz-le-Châtel			
14,3	After 1560 m	L - on the path at the level of first field leaving the forest, and GS on rue des Rochers	
14,6	After 340 m	R - on route de Grivery	
15,1	After 510 m	GS - along the cimetary and take the bike path in front of.	
15,4	After 300 m	L - at the little roundabout (3d exit) and continue on the bike path	

Km	Directions		Sketch
15,5	After	110 m GS - and continue on the bike path	
Gometz-la-Ville			
16,3	After	740 m GS - cross the rue de Janvry (RD 131) and the car park of the school group Ingénieur Jean Bertin to take back the bike path	
17,1	After	780 m GS - after the roundabout, take the second exit and continue on the bike path along the supermarket	
17,4	After	310 m R - on the greenway	
Limours			
22,1	After	4750 m GS - cross the rue de Rambouillet (RD24) and continue on the greenway	
Pecqueuse			
24,5	After	2350 m L - go under the bridge and go up on the track on your left, just before the gate closing the path	
24,6	After	88 m L - on the bridge and take the rue de Malassis	
26,3	After	1780 m L - in Villevert, continue on the left on the rue de Malassis and the rue de Villevert	
Bonnelles			
27,3	After	928 m L - continue on rue de Villevert, on the bridge	
27,8	After	490 m GS - on rue de Villevert	
27,9	After	130 m R - at the roundabout, in direction to Bullion - route de Bullion - RD132	
28,2	After	355 m GS - continue on route de Bullion - RD132	
28,6	After	366 m L - on chemin Molière (reserved for local residents, horseriders and cyclists) just before the bridge, then continue on the chemin d'Aumont	

Km	Directions	Sketch
31,0	After 2350 m R then L - follow the RD988 on 180 m on a hiking trail, then cross the RD988 to take the road C3 in front, towards La Bâte. WARNING	
31,3	After 295 m GS - Continue on the C3 road along the rue du Lavoir	
Longvilliers		
31,9	After 598 m R - continue on rue du Lavoir	
32,0	After 196 m L - Take the route de la Bate, towards Longvilliers	
33,6	After 1540 m GS - Continue on route de la Bate	
34,3	After 683 m GS - Continue on route de Reculet, after passing in front of the town hall and the church	
34,4	After 140 m L - Continue on route de Reculet	
34,7	After 323 m GS - Continue on route de Reculet	
34,9	After 185 m GS - Cross the RD149 and continue on route de Reculet	
36,0	After 1060 m GS - continue on the village and the route de Reculet	
36,2	After 174 m GS - Continue on route de Reculet	
37,1	After 927 m GS - Continue on route de Reculet, Le petit Plessis and then rue de l'Aleu	
37,8	After 696 m GS - Continue on rue de l'Aleu after the junction with rue Beethoven	

Km	Directions		Sketch
Saint-Arnoult-en-Yvelines			
38,3	After 512 m	R - take rue du bon Saint-Arnoult	
38,7	After 463 m	GS - Continue straight ahead on rue des Gatines and then on rue Sainte Scariberge, cross the RD988	
39,0	After 268 m	R - take the rue de la martinière (RD 29) on the bridge	
39,1	After 55 m	GS - after the bridge on the RD29	
40,3	After 1200 m	R - at the roundabout on the RD29 - WARNING	
42,1	After 1800 m	L - turn left on chemin du Mesnil and continue straight ahead	
Clairefontaine-en-Yvelines			
44,5	After 2400 m	R - turn right on route de Sonchamp, along the pond	
45,3	After 800 m	L - on rue de Rambouillet (RD27), cross the center of the village	
46,3	After 1000 m	L - At the exit of the village, turn left on the street of Paincourt towards La Hunière / Greffiers	
48,9	After 2600 m	R - After going up the street, take the route de l'étang d'or (2nd path on the right)	
Sonchamp			
50,1	After 1190 m	GS - Continue on the route de l'étang d'Or at the junction with the Route du Coin du Bois <i>On the right is the junction to go to Cernay-la-Ville / Versailles / Paris (north option of the Veloscenic route)</i>	
51,6	After 1510 m	R - along the pond	
<p>End of the roadbook, from this point, you will find signs of the Veloscenic route or green signs for the cycle route until Rambouillet and the Mont-Saint-Michel. Have a good ride !</p>			