

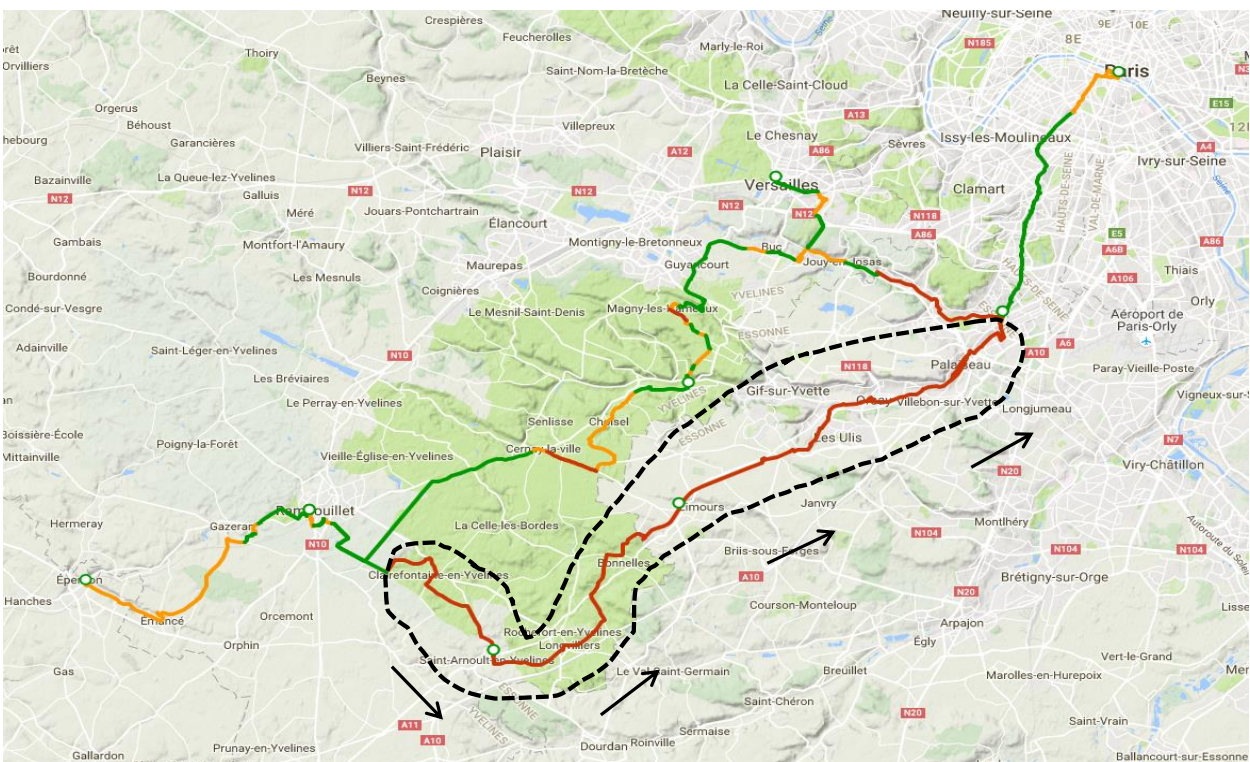


Yvelines
Le Département

Roadbook The VELOSCENIC
Direction Mont Saint Michel > Paris
From Rambouillet (78) to Massy (91) via Limours (south option)

Roadbook of the section between Rambouillet and Massy via the Essonne and the Yvelines Counties. Due to the lack of road signs on this part, we advise to guide yourself with this Roadbook. It has been created by the Yvelines County Council. As kilometers are reckoned on the internet, distances may be slightly different in reality.

The map should be read as if "the cyclist arrives from the bottom of the sketch" and then you may take the road or the direction indicated by the red arrow.



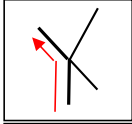
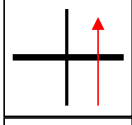
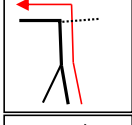
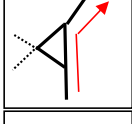
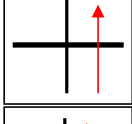
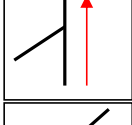
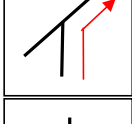
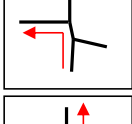
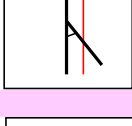
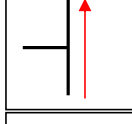
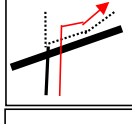
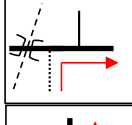
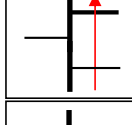

Legend:

GS : Go straight ahead **R** : Turn right **L** : Turn left

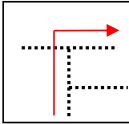
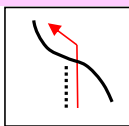
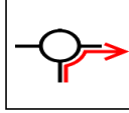
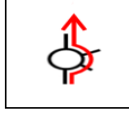
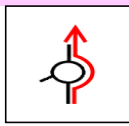
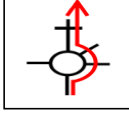



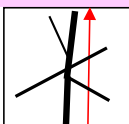
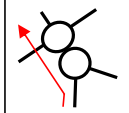


WARNING : dangerous crossing (high traffic and/or speed)


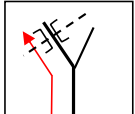
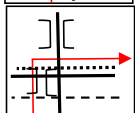
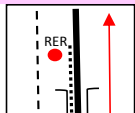
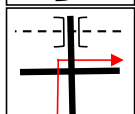

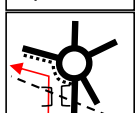
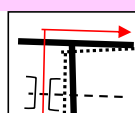
- | | | | |
|-------|------------------------------|--|---|
| | Path | | Passage across or under a bridge |
| — | Narrow road | | Railway |
| — | Normal road | | Stretch of water |
| — | Large road with high traffic | | Landmark (park, building, parking, etc) |

Km			Directions	Sketch
Forest of Rambouillet				
0,0	After	0 m	After getting through the town center of Rambouillet, follow the signs which lead you to the campsite of the Etang d'Or. GS - on the route de l'Etang d'Or <i>The junction with the Route du Coin du Bois marks the fork towards the north path of the Veloscenic route (towards Cernay-la-Ville / Versailles / Paris)</i>	
Clairefontaine				
1,2	After	1190 m	L - on route du Four à Chaux ; go down the rue de Saint-Rémy des Landes and then rue de Paincourt	
3,8	After	2600 m	R - on rue de Rambouillet (RD27). You arrive in Clairefontaine	
4,8	After	1000 m	R - on route de Sonchamp, along the pond	
5,6	After	800 m	L - on chemin du Mesnil	
Saint-Arnoult-en-Yvelines				
8,0	After	2400 m	R - on route de Saint-Arnoult (RD29)	
9,8	After	1800 m	L - as far as the roundabout, take the exit on the left on rue de la martinière (RD29), towards St-Arnoult-en-Yvelines	
11,0	After	1200 m	GS - on the bridge and L on rue Sainte Scariberge straightaway after the bridge	
11,3	After	268 m	GS - go straight on rue des Gatines, cross the rue du Docteur Jean Comescaisse (RD988) and continue on rue du bon saint Arnoult	
11,7	After	463 m	L - on rue de l'Aleu	
12,2	After	512 m	GS - on rue de l'Aleu	
Longvilliers				
12,9	After	696 m	GS - on Le petit Plessis and then on route de Reculet	
13,9	After	927 m	GS - continue on route de Reculet	

Km	Directions		Sketch
14,0	After 174 m	L - continue on route de Reculet	
15,1	After 1060 m	GS - cross the RD149 and continue on route de Reculet	
15,3	After 185 m	L - continue on route de Reculet	
15,6	After 323 m	R - continue on route de Reculet	
15,7	After 140 m	GS - go by the town hall and the church, and continue on route de la Bate	
16,4	After 683 m	GS - continue on route de la Bate	
18,0	After 1540 m	R - take the rue du Lavoir	
18,2	After 196 m	L - continue on rue du Lavoir	
18,8	After 598 m	GS - continue on rue du Lavoir	
Bonnelles			
19,4	After 693 m	GS - continue on the C3 road	
19,7	After 295 m	R - cross the RD988, then ride along the RD over 180 m on a hiking trail, then continue on the path. WARNING	
22,1	After 2350 m	R - take the route de Bullion - RD132	
22,5	After 366 m	GS - continue on route de Bullion - RD132	
22,8	After 355 m	L - continue as far as the roundabout, and take the direction of Bullion - rue de Villevert	

Km	Directions		Sketch
22,9	After	130 m GS - continue on rue de Villevert	
23,4	After	490 m R - after the bridge, continue on rue de Villevert	
Pecqueuse			
24,4	After	928 m R - in Villevert, turn right on rue de Malassis, go by the pond	
26,1	After	1780 m R - after the bridge, take the path which goes down	
26,2	After	88 m R - at the bottom of the street, turn right on the greenway and pass under the bridge	
Limours			
28,6	After	2350 m GS - cross the rue de Rambouillet (RD24) and go straight on the greenway	
Gometz-la-Ville			
33,3	After	4750 m L - at the end of the greenway, turn left on route de Roussigny to get to the roundabout	
33,5	After	150 m R - continue as far as the roundabout, go straight to the third exit, and take bike path along the supermarket	
34,3	After	820 m GS - cross the car park of the school group Ingénieur Jean Bertin and the rue de Janvry (RD 131)	
35,1	After	810 m GS - on the roundabout ; follow the bike path	
35,2	After	90 m R - on the little roundabout ; follow the bike path	
35,5	After	300 m GS - go by the cemetery and go straight on route de Grivry	
36,0	After	510 m L - on rue des Rochers	

Km	Directions		Sketch
36,4	After 340 m	GS - on the path, go on the viaduct des Fauvettes and in the tunnel ; continue straight ahead	
Bures-sur-Yvette			
37,9	After 1560 m	L - on rue de Montjay	
38,5	After 560 m	R - at the roundabout on the route de Chartres (RD988) towards "Centre ville"	
38,9	After 420 m	GS - take the third exit at the roundabout <i>For a relaxing break in the park nearby, take the first exit that leads to the car park and follow the greenway</i>	
Orsay			
39,3	After 380 m	GS - at the roundabout on route de Chartres (RD988) towards Orsay / Palaiseau	
40,4	After 1130 m	GS - take the third exit at the roundabout (rue de Paris). Continue on the RD988	
41,0	After 600 m	GS - pass under the bridge and continue on the Avenue of General de Gaulle (RD988)	
Villebon-sur-Yvette			
42,2	After 1240 m	GS - on the Avenue du Général de Gaulle (RD988)	
42,9	After 680 m	L - to stay on the Avenue du Général de Gaulle (RD988)	
Palaiseau			
44,8	After 1860 m	GS - on your right, to stay on the RD988 (Avenue du 8 mai 1945)	
45,9	After 850 m	L - cross the roundabout and take rue Victor Hugo (2nd exit at the 2nd roundabout), then continue on rue Edouard Branly	
46,3	After 440 m	GS - on rue de Paris, that goes right	
46,4	After 60 m	L - on the Avenue des Alliés (RD117) towards Igny / Versailles	

Km			Directions	Sketch
46,4	After	50 m	R - on the boulevard Diderot towards Massy - Villaine / Verrières-le-Buisson ; go by the police station	
46,6	After	160 m	GS - on the Boulevard de la Grande Ceinture (RD156) towards Massy / Verrières le Buisson, pass on the railroad bridge	
46,7	After	150 m	R - straightaway after the railroad bridge, turn right on the bike path	
Massy				
47,7	After	980 m	GS - at the end of the bike path, in front of the train station of Massy-Palaiseau, go back on the road and continue on the Avenue Carnot	
48,6	After	900 m	R - on rue Victor Bash towards "Autres directions / Opéra"	
49,0	After	430 m	L - on the Avenue de Paris, pass under the railroad bridge	
49,2	After	220 m	L - on the bike path along the Avenue du Général de Gaulle (position yourself on the left lane before the roundabout)	
Coulée verte				
50,0	After	790 m	R - on the bike path along the Avenue des Martyrs de Soweto (RD120E). From this point, you will find signs of the Veloscenic route on the "Coulée Verte" (Green Way) going to the gates of Paris.	
50,4	After	360 m	GS - take the 2nd exit at the roundabout called "19 mars 1962", on the bike path. This is the beginning of the "Coulée verte" (Green Way). From this point, you will find signs of the Veloscenic route and signs of the "Coulée Verte" going until Paris. Only 15 km remain before getting to Notre-Dame de Paris ! <i>This point is the junction with the north path of the Veloscenic route (going through Versailles), you have to follow the bike path and take the last exit on your left (RD60).</i>	